


97-120

# Clearinghouse Rule 97-120

## State of Wisconsin \ DEPARTMENT OF NATURAL RESOURCES



Tommy G. Thompson, Governor  
George E. Meyer, Secretary


Box 7921  
101 South Webster Street  
Madison, Wisconsin 53707-7921  
TELEPHONE 608-266-2621  
FAX 608-267-3579  
TDD 608-267-6897

STATE OF WISCONSIN )  
 ) ss  
DEPARTMENT OF NATURAL RESOURCES )

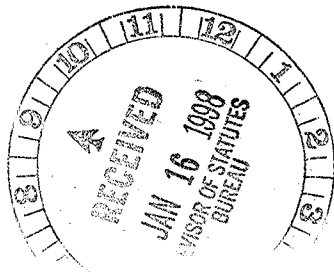
TO ALL TO WHOM THESE PRESENTS SHALL COME, GREETINGS:

I, George E. Meyer, Secretary of the Department of Natural Resources and custodian of the official records of said Department, do hereby certify that the annexed copy of Natural Resources Board Order No. WT-24-97 was duly approved and adopted by this Department on December 3, 1997. I further certify that said copy has been compared by me with the original on file in this Department and that the same is a true copy thereof, and of the whole of such original.

IN TESTIMONY WHEREOF, I have hereunto set my hand and affixed the official seal of the Department at the Natural Resources Building in the City of Madison, this 13<sup>th</sup> day of January, 1998.

  
George E. Meyer, Secretary

(SEAL)



3-1-98



ORDER OF THE STATE OF WISCONSIN NATURAL RESOURCES BOARD  
AMENDING AND CREATING RULES

The Wisconsin Natural Resources Board proposes an order to amend NR 102.10(1m)6., 9. and 11.; and to create NR 102.10(1m)9m. relating to waters classified as outstanding resource waters

WT-24-97

Analysis Prepared by the Department of Natural Resources

Statutory authority: ss. 227.11(2)(a) and 281.15, Stats.  
Statutes interpreted: 281.15, Stats.

The proposed revisions to s. NR 102.10(1m) add the St. Croix Flowage in Douglas County, the Gile Flowage in Iron County, the Willow Flowage in Oneida County and the Caldron Falls Flowage in Marinette County to the list of outstanding resource waters.

---

SECTION 1. NR 102.10(1m)6., 9. and 11. are amended to read:

NR 102.10(1m) 6. Douglas	Bond Lake Lower Eau Claire Lake Nebagamon Lake <u>St. Croix (Gordon) Flowage</u> Upper St. Croix Lake Whitefish Lake (Bardon)
9. Iron	Catherine Lake Cedar Lake <u>Gile Flowage</u> Hewitt Lake Owl Lake Trude Lake Turtle-Flambeau Flowage
11. Oneida	Big Carr Lake Clear Lake (T39N R7E S16) Little Tomahawk Lake Tomahawk Lake Two Sisters Lake <u>Willow Flowage</u>

SECTION 2. NR 102.10(1m)9m. Is created to read:

NR 102.10(1m)9m. Marinette	Caldron Falls Flowage
----------------------------	-----------------------

The foregoing rules were approved and adopted by the State of Wisconsin Natural Resources Board on December 3, 1997.


The rules shall take effect the first day of the month following publication in the Wisconsin administrative register as provided in s. 227.22(2)(intro.), Stats.


Dated at Madison, Wisconsin January 13, 1998

STATE OF WISCONSIN  
DEPARTMENT OF NATURAL RESOURCES

By George E. Meyer  
George E. Meyer, Secretary

(SEAL)






State of Wisconsin \ DEPARTMENT OF NATURAL RESOURCES

Tommy G. Thompson, Governor  
George E. Meyer, Secretary

Box 7921  
101 South Webster Street  
Madison, Wisconsin 53707-7921  
TELEPHONE 608-266-2621  
FAX 608-267-3579  
TDD 608-267-6897

January 13, 1998

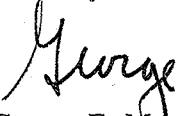
Mr. Gary L. Poulson  
Assistant Revisor of Statutes  
131 West Wilson Street - Suite 800  
Madison, WI

  
Dear Mr. Poulson:

Enclosed are two copies, including one certified copy, of State of Wisconsin Natural Resources Board Order No. WT-24-97. These rules were reviewed by the Assembly Committee on Natural Resources and the Senate Committee on Agriculture and Environmental Resources pursuant to s. 227.19, Stats. Summaries of the final regulatory flexibility analysis and comments of the legislative review committees are also enclosed.

You will note that this order takes effect following publication. Kindly publish it in the Administrative Code accordingly.

Sincerely,

  
George E. Meyer  
Secretary

Enc.